

Ramps in various blocks (geotag)..



NCERC Admin Bldg Rd, Pambadi, Kerala 680588, India

Latitude 10.743826° Longitude 76.4334331°
 Local 01:20:02 PM Altitude -6.5 meters
 GMT 07:50:02 AM Thursday, 13-08-2020




NCERC Admin Bldg Rd, Pambadi, Kerala 680588, India

Latitude 10.7444672° Longitude 76.4341637°
 Local 01:21:50 PM Altitude -6.5 meters
 GMT 07:51:50 AM Thursday, 20-08-2020



NCERC Admin Bldg Rd, Pambadi, Kerala 680588, India

Latitude 10.7439199° Longitude 76.4334698°
 Local 01:20:36 PM Altitude -6.5 meters
 GMT 07:50:36 AM Thursday, 13-08-2020



PRINCIPAL
 Nehru College of
 Engineering and Research Centre
 Pambady Thiruvilwamala
 Pin - 680 59



NCERC Admin Bldg Rd, Pambadi, Kerala 680588, India

Latitude
10.7438885°

Longitude
76.4336996°

Local 01:22:07 PM
GMT 07:52:07 AM

Altitude -6.5 meters
Thursday, 13-08-2020



NCERC Admin Bldg Rd, Pambadi, Kerala 680588, India

Latitude
10.7437571°

Longitude
76.434185°

Local 01:58:05 PM
GMT 08:28:05 AM

Altitude -5 meters
Thursday, 13-08-2020



PRINCIPAL
Nehru College of
Engineering and Research Centre
Pampady, Thiruvilwamala, Thrissur Dt
Pin 680 597, Kerala

Toilets with disabled friendly features (geotag)..



NCERC Admin Bldg Rd, Pambadi, Kerala 680588, India


Latitude	Longitude
10.7438262°	76.4334323°
Local 01:17:04 PM	Altitude -6.5 meters
GMT 07:47:04 AM	Thursday, 13-08-2020

KAPILA
BLOCK



NCERC Admin Bldg Rd, Pambadi, Kerala 680588, India

Latitude	Longitude
10.7438274°	76.4334329°
Local 01:17:29 PM	Altitude -6.5 meters
GMT 07:47:29 AM	Thursday, 13-08-2020



PRINCIPAL
Nehru College of
Engineering and Research Centre
Pampady, Thiruvilwamala, Thrissur Dt
Pin - 680 597 Kerala



Mithranandapuram Bus Stop, SH77, Lakkidi, Kerala 679301, India

Latitude
10.7568023°

Longitude
76.4362431°

Local 01:27:48 PM
GMT 07:57:48 AM

Altitude 0 meters
Thursday, 20-08-2020



Lakkidi - Pazhambalakkode Rd, Pambadi, Kerala
680588, India

Latitude
10.74467°

Longitude
76.4342196°

Local 01:29:45 PM
GMT 07:59:45 AM

Altitude -37 meters
Thursday, 20-08-2020

BHASKARA
BLOCK



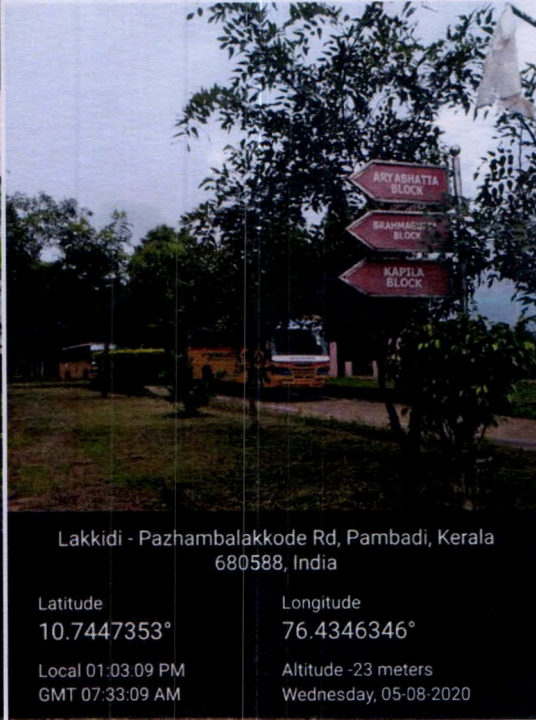
PRINCIPAL
Nehru College of
Engineering and Research Centre
Pampady Thiruvilwamala Thrikkuruthi
Pin - 680 597 Kerala

Sighposts(geotag)..




NCERC Admin Bldg Rd, Pambadi, Kerala 680588, India

Latitude 10.7438273° Longitude 76.4334275°
 Local 12:46:03 PM Altitude -6.3 meters
 GMT 07:16:03 AM Wednesday, 05-08-2020




Lakkidi - Pazhambalakkode Rd, Pambadi, Kerala 680588, India

Latitude 10.7447353° Longitude 76.4346346°
 Local 01:03:09 PM Altitude -23 meters
 GMT 07:33:09 AM Wednesday, 05-08-2020




Pambady Bus Stop, SH77, Pambadi, Kerala 680588, India

Latitude 10.7497872° Longitude 76.4333505°
 Local 01:29:13 PM Altitude -6.3 meters
 GMT 07:59:13 AM Wednesday, 05-08-2020



PRINCIPAL
 Nehru College of
 Engineering and Research Centre,
 Pampady, Thiruvilwamala, Thrissur
 Pin - 680 597 Kerala

Information Board for enquiry, assistance, exam data, scribe and Contact numbers of key officers.



NEHRU COLLEGE OF ENGINEERING AND RESEARCH CENTRE
Pampady, Thiruvilwamala - 680 588

INFORMATION BOARD


For Academic Enquiries	7510060777
For Office Enquiries	04884264000
For Directional Enquiries	7510660777
For Human Assistance / Wheel Chairs	9745395699
For Exam Enquiries	8891637925
For Scribe	8880910209
Chairman - Disciplinary Committee	9025017775
Chairman - Student Welfare Committee	9850335444
Chairman - Grievance Redressal Committee	9485512276
Chairman - Anti Ragging Committee	7510882777
Chairperson - Woman Welfare Committee	7510882777

NCERC Admin Bldg Rd, Pambadi, Kerala 680588, India

Latitude 10.7438277° Longitude 76.433433°

Local 12:50:44 PM Altitude -6.5 meters
GMT 07:20:44 AM Wednesday, 09-09-2020




PRINCIPAL
Nehru College of
Engineering and Research Centre,
Pampady Thiruvilwamala Thri-
Pin 680 597 K-

Digital Library with Headphones to facilitate Voice enabled Data Search(geotag)..



Mithranandapuram Bus Stop, SH77, Lakkidi, Kerala
679301, India


Latitude	Longitude
10.7568023°	76.4362431°
Local 04:00:10 PM	Altitude 0 meters
GMT 10:30:10 AM	Thursday, 20-08-2020



DIGITAL LIBRARY

Mithranandapuram Bus Stop, SH77, Lakkidi, Kerala 679301, India

Latitude	Longitude
10.7568023°	76.4362431°
Local 04:01:22 PM	Altitude 0 meters
GMT 10:31:22 AM	Thursday, 20-08-2020




PRINCIPAL
Nehru College of
Engineering and Research Center
Pampady, Thiruvilwamala, Thrissur
Pin 680 597 Kerala