

Lifting barrier Gates (geotag).




Lakkidi - Pazhambalakkode Rd, Pambadi, Kerala 680588, India

Latitude
10.7444464°

Longitude
76.4346098°

Local 01:02:00 PM
GMT 07:32:00 AM

Altitude -30 meters
Wednesday, 05-08-2020



Lakkidi - Pazhambalakkode Rd, Pambadi, Kerala 680588, India

Latitude
10.7447353°

Longitude
76.4346346°

Local 01:05:42 PM
GMT 07:35:42 AM

Altitude -23 meters
Wednesday, 05-08-2020




Lakkidi - Pazhambalakkode Rd, Pambadi, Kerala 680588, India

Latitude
10.7449261°

Longitude
76.4348731°

Local 01:13:15 PM
GMT 07:43:15 AM

Altitude -23 meters
Wednesday, 05-08-2020



PRINCIPAL
Nehru College of
Engineering and Research Centre
Pampady Thiruvilwamala, Thiruvananthapuram
Pin - 680 597 Kerala

Parking Areas(geotag).



Lakkidi - Pazhambalakkode Rd, Pambadi, Kerala
680588, India

Latitude 10.7447353° Longitude 76.4346346°

Local 01:04:40 PM Altitude -23 meters
GMT 07:34:40 AM Wednesday, 05-08-2020

Rules for Parking displayed in the Vehicle area



Someshwaram Temple Rd, Pambadi, Kerala 680588, India

Latitude 10.746816° Longitude 76.4362431°

Local 01:25:58 PM Altitude 0 meters
GMT 07:55:58 AM Wednesday, 05-08-2020



che

PRINCIPAL
Nehru College of
Engineering and Research Centre
Pampady, Thrissur, Kerala
680588



NCERC Admin Bldg Rd, Pambadi, Kerala 680588, India

Latitude

10.7436196°

Longitude

76.4348991°

Local 12:51:53 PM

GMT 07:21:53 AM

Altitude -10 meters

Wednesday, 05-08-2020



NCERC Admin Bldg Rd, Pambadi, Kerala 680588, India

Latitude

10.7432852°

Longitude


76.4333752°

Local 01:29:43 PM

GMT 07:59:43 AM

Altitude -6.3 meters

Wednesday, 05-08-2020



PRINCIPAL


Nehru College of

Engineering and Research Centre

Pampady Thiruvilwamala, Thiruvalettur

Pin - 680 597 Kerala

Bicycles Parking (geotag).



PRINCIPAL
Nehru College of
Engineering and Research Centre
Pampady Thiruvilwamala, Thrissur District
Pin - 680 590, Kerala

Pathways with Whiteline markings(geotag).




Lakkidi - Pazhambalakkode Rd, Pambadi, Kerala 680588, India

Latitude
10.7449267°

Longitude
76.4348791°

Local 01:13:06 PM
GMT 07:43:06 AM

Altitude -24 meters
Wednesday, 05-08-2020



NCERC Admin Bldg Rd, Pambadi, Kerala 680588, India

Latitude
10.7446048°

Longitude
76.4332752°

Local 01:23:03 PM
GMT 07:53:03 AM

Altitude -6.3 meters
Wednesday, 05-08-2020



NCERC Admin Bldg Rd, Pambadi, Kerala 680588, India


Latitude
10.7438394°

Longitude
76.433061°

Local 12:48:00 PM
GMT 07:18:00 AM

Altitude -6.3 meters
Wednesday, 05-08-2020




PRINCIPAL
Nehru College of
Engineering and Research Centre
Pambady Thiruvilwamala, Thrissur Dt
Pin 680 597 Kerala

Zebra lines and Humps (geotag).



Unnamed Road, Pambadi, Kerala 680588, India

Latitude
10.7435779°

Longitude
76.4345194°

Local 02:37:20 PM
GMT 09:07:20 AM

Altitude -6.7 meters
Thursday, 13-08-2020




Lakkidi - Pazhambalakkode Rd, Pambadi, Kerala
680588, India

Latitude
10.7447353°

Longitude
76.4346346°

Local 01:06:35 PM
GMT 07:36:35 AM

Altitude -23 meters
Wednesday, 05-08-2020



PRINCIPAL
Nehru College of
Engineering and Research Centre
Pampady, Thiruvilwamala, Thiruvrappur,
Kerala
Pin - 680 597

Sign Boards (geotag).



NCERC Admin Bldg Rd, Pambadi, Kerala 680588, India

| | |
|-------------------|-----------------------|
| Latitude | Longitude |
| 10.7438363° | 76.4331551° |
| Local 12:47:36 PM | Altitude -6.3 meters |
| GMT 07:17:36 AM | Wednesday, 05-08-2020 |



Lakkidi - Pazhambalakkode Rd, Pambadi, Kerala 680588, India


| | |
|-------------------|-----------------------|
| Latitude | Longitude |
| 10.7447353° | 76.4346346° |
| Local 01:03:09 PM | Altitude -23 meters |
| GMT 07:33:09 AM | Wednesday, 05-08-2020 |



Pambady Bus Stop, SH77, Pambadi, Kerala 680588, India

| | |
|-------------------|-----------------------|
| Latitude | Longitude |
| 10.7497872° | 76.4333505° |
| Local 01:29:13 PM | Altitude -6.3 meters |
| GMT 07:59:13 AM | Wednesday, 05-08-2020 |




PRINCIPAL
 Nehru College of
 Engineering and Research Centre
 Pampady, Thiruvilwamala, Thirissur Dist
 Pin - 680 597 Kerala

Silent Zone(geotag).



NCERC Admin Bldg Rd, Pambadi, Kerala 680588, India

Latitude 10.7435962° Longitude 76.4348555°

Local 12:52:11 PM Altitude -10 meters
GMT 07:22:11 AM Wednesday, 05-08-2020



NCERC Admin Bldg Rd, Pambadi, Kerala 680588, India

Latitude 10.7435321° Longitude 76.4348854°


Local 12:53:25 PM Altitude -9 meters
GMT 07:23:25 AM Wednesday, 05-08-2020



NCERC Admin Bldg Rd, Pambadi, Kerala 680588, India

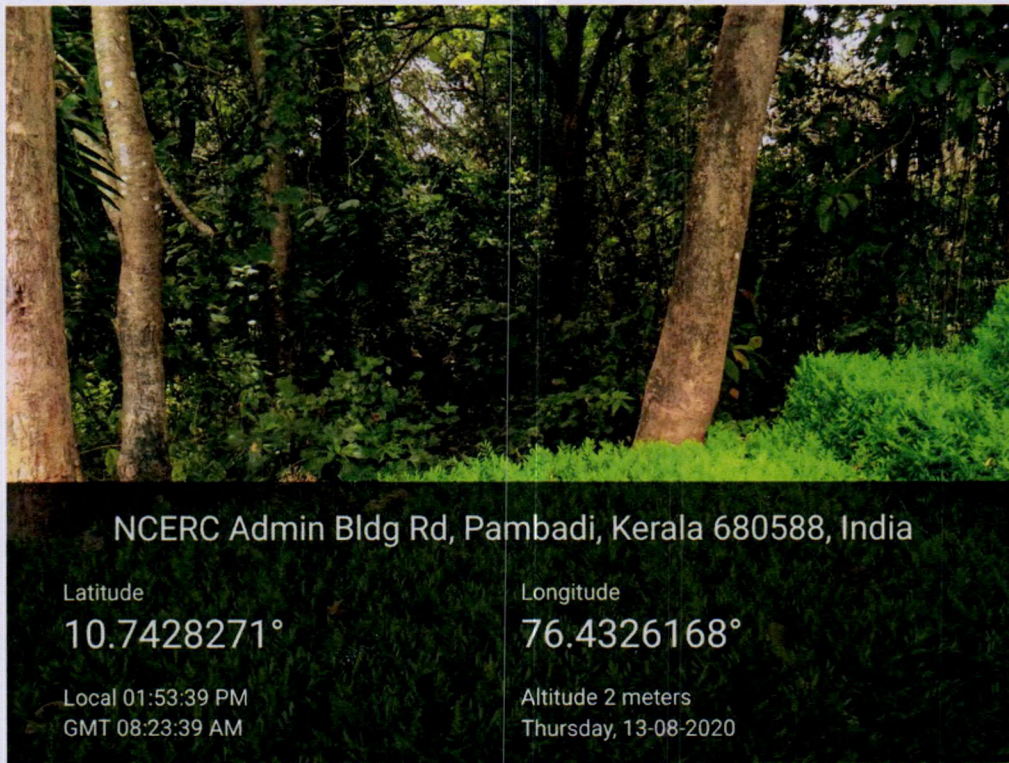
Latitude 10.7435321° Longitude 76.4348854°


Local 12:53:03 PM Altitude -9 meters
GMT 07:23:03 AM Wednesday, 05-08-2020



PRINCIPAL
Nehru College of
Engineering and Research Centre
Pampady Thiruvilwamala, Thiruvananthapuram Dt
Pin 680 597 Kerala

FreshAir Zone(geotag).




PRINCIPAL
Nehru College of
Engineering and Research Centre
Pampady, Thiruvilwamala, Thrissur District,
Pin - 680 597, Kerala