

Natural Water Reservoir- Aerial view (geotag)



NCERC Admin Bldg Rd, Pambadi, Kerala 680588, India

Latitude

10.7435982°

Longitude


76.4345999°

Local 02:26:48 PM

GMT 08:56:48 AM

Altitude 11 meters

Thursday, 13-08-2020



NCERC Admin Bldg Rd, Pambadi, Kerala 680588, India

Latitude

10.7436359°

Longitude

76.4345948°

Local 02:27:02 PM

GMT 08:57:02 AM

Altitude 13 meters

Thursday, 13-08-2020

Small Quarry 1

Small Quarry 2



PRINCIPAL

Nehru College of
Engineering and Research Centre
Pampady Thiruvilwamala, Thiruvananthapuram
Pin - 680 588, Kerala

Natural Water Reservoir- Small Quarry 1 (geotag)



NCERC Admin Bldg Rd, Pambadi, Kerala 680588, India

Latitude 10.7435513° Longitude 76.4349223°

Local 12:55:07 PM Altitude -9 meters
GMT 07:25:07 AM Wednesday, 05-08-2020




NCERC Admin Bldg Rd, Pambadi, Kerala 680588, India

Latitude 10.7435065° Longitude 76.4350396°

Local 12:55:38 PM Altitude -6 meters
GMT 07:25:38 AM Wednesday, 05-08-2020




PRINCIPAL
Nehru College of
Engineering and Research Centre
Pampady, Thiruvilwamala, Thrissur Dt
Kerala

Natural Water Reservoir- Small Quarry 2 (geotag)



Lakkidi - Pazhambalakkode Rd, Pambadi, Kerala
680588, India

Latitude	Longitude
10.7439107°	76.4353202°
Local 12:59:10 PM	Altitude -6 meters
GMT 07:29:10 AM	Wednesday, 05-08-2020



Lakkidi - Pazhambalakkode Rd, Pambadi, Kerala 680588, India

Latitude	Longitude
10.7439008°	76.4351044°
Local 12:59:40 PM	Altitude -21 meters
GMT 07:29:40 AM	Wednesday, 05-08-2020



PRINCIPAL
Nehru College of
Engineering and Research Centre
Panpady, Thiruvilwamala, Thiruvananthapuram Dt
Pin - 680 597 Kerala

Open wells (geotag)



NCERC Admin Bldg Rd, Pambadi, Kerala 680588, India

Latitude
10.7428977°

Longitude
76.4326833°

Local 01:54:11 PM
GMT 08:24:11 AM

Altitude 1 meters
Thursday, 13-08-2020



NCERC Admin Bldg Rd, Pambadi, Kerala 680588, India


Latitude
10.7430271°

Longitude
76.4339008°

Local 01:31:21 PM
GMT 08:01:21 AM

Altitude 6 meters
Wednesday, 05-08-2020




PRINCIPAL
Nehru College of
Engineering and Research Centre
Pampady Thiruvilwamala Thiruvananthapuram
Pin - 686 561

Bore wells (geotag) Tank & Plantation



NCERC Admin Bldg Rd, Pambadi, Kerala 680588, India

Latitude
10.7430006°

Longitude
76.4334519°

Local 01:30:18 PM
GMT 08:00:18 AM

Altitude -6.3 meters
Wednesday, 05-08-2020



NCERC Admin Bldg Rd, Pambadi, Kerala 680588, India

Latitude
10.7437594°

Longitude
76.4328906°

Local 01:32:43 PM
GMT 08:02:43 AM

Altitude -10 meters
Thursday, 13-08-2020



NCERC Admin Bldg Rd, Pambadi, Kerala 680588, India

Latitude
10.7420536°

Longitude
76.4354137°


Local 01:40:45 PM
GMT 08:10:45 AM

Altitude -19 meters
Thursday, 13-08-2020



PRINCIPAL
Nehru College of
Engineering and Research Centre
Pampady Thiruvilwamala, Thiruvananthapuram
Pin - 680 587 Kerala

Natural Water Reservoir- Large Quarry (geotag)



Lakkidi - Pazhambalakkode Rd, Pambadi, Kerala 680588, India

Latitude
10.7455361°

Longitude
76.4349405°

Local 02:47:47 PM
GMT 09:17:47 AM

Altitude -35 meters
Thursday, 13-08-2020



Lakkidi - Pazhambalakkode Rd, Pambadi, Kerala
680588, India

Latitude
10.7455273°

Longitude
76.4347271°

Local 02:48:58 PM
GMT 09:18:58 AM

Altitude -45 meters
Thursday, 13-08-2020




Lakkidi - Pazhambalakkode Rd, Pambadi, Kerala
680588, India

Latitude
10.7447353°

Longitude
76.4346346°

Local 01:08:13 PM
GMT 07:38:13 AM


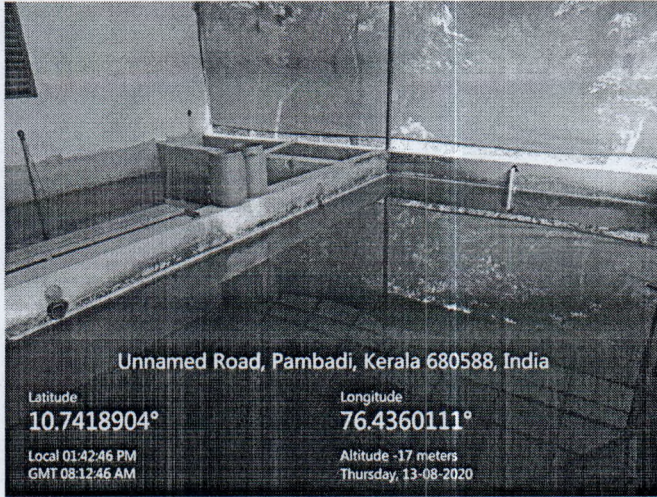
Altitude -23 meters
Wednesday, 05-08-2020




Handwritten signature in green ink.

PRINCIPAL
Nehru College of
Engineering and Research Centre
Panampady, Thiruvilwamala, Thiruvananthapuram
680 007 Kerala

Hostel STP Photos (geotag)




PRINCIPAL
Nehru College of
Engineering and Research Centre
Pampady Thiruvilwamala, Thrissur Dist
Pin - 680 591 Kerala