


7.1.4


Water conservation facilities available in the Institution





PRINCIPAL
Nehru College of
Engineering and Research Centre
Pampady Thiruvilwamala, Thirissur Dt
Pin - 686 59, Kerala

7.1.4 Geo Tagged Photos of infrastructure & Layouts

1. Water bodies: Small quarries photos
2. Motor Pump photos
3. Campus layout
4. Google-map marking water-bodies
5. Open wells
6. Bore wells
7. Water bodies: Big quarry photos
8. Motor Pump photos
9. STP photos




PRINCIPAL
Nehru College of
Engineering and Research Centre
Campady Thiruvilwamala, Thirissur Dt
Pin - 680 593, Kerala

Natural Water Reservoir- Aerial view (geotag)



NCERC Admin Bldg Rd, Pambadi, Kerala 680588, India

Latitude

10.7435982°

Longitude


76.4345999°

Local 02:26:48 PM

GMT 08:56:48 AM

Altitude 11 meters

Thursday, 13-08-2020



NCERC Admin Bldg Rd, Pambadi, Kerala 680588, India

Latitude

10.7436359°

Longitude

76.4345948°

Local 02:27:02 PM

GMT 08:57:02 AM

Altitude 13 meters

Thursday, 13-08-2020

Small Quarry 1

Small Quarry 2



PRINCIPAL

Nehru College of
Engineering and Research Centre
Pampady Thiruvilwamala, Thrissur Dt
Pin - 680 588, Kerala

Natural Water Reservoir- Small Quarry 1 (geotag)



NCERC Admin Bldg Rd, Pambadi, Kerala 680588, India

Latitude 10.7435513° Longitude 76.4349223°

Local 12:55:07 PM Altitude -9 meters
GMT 07:25:07 AM Wednesday, 05-08-2020




NCERC Admin Bldg Rd, Pambadi, Kerala 680588, India

Latitude 10.7435065° Longitude 76.4350396°

Local 12:55:38 PM Altitude -6 meters
GMT 07:25:38 AM Wednesday, 05-08-2020




PRINCIPAL
Nehru College of
Engineering and Research Centre
Pampady, Thiruvilwamala, Thrissur Dt
Kerala

Natural Water Reservoir- Small Quarry 2 (geotag)



Lakkidi - Pazhambalakkode Rd, Pambadi, Kerala
680588, India

Latitude	Longitude
10.7439107°	76.4353202°
Local 12:59:10 PM	Altitude -6 meters
GMT 07:29:10 AM	Wednesday, 05-08-2020



Lakkidi - Pazhambalakkode Rd, Pambadi, Kerala 680588, India

Latitude	Longitude
10.7439008°	76.4351044°
Local 12:59:40 PM	Altitude -21 meters
GMT 07:29:40 AM	Wednesday, 05-08-2020



PRINCIPAL
Nehru College of
Engineering and Research Centre
Panpady, Thiruvilwamala, Thiruvananthapuram Dt
Pin - 680 597 Kerala

NCERC Google Map Satellite Views

Nehru College of Engineering & Research Centre
 നെഹ്റു കോളേജ് ഓഫ് എൻജിനീയറിങ്ങ് ആന്റ് റിസർച്ച് സെന്റർ
 2.3 ★★★★★ (310)
 College
 Temporarily closed

Directions Save Nearby Send to your phone Share


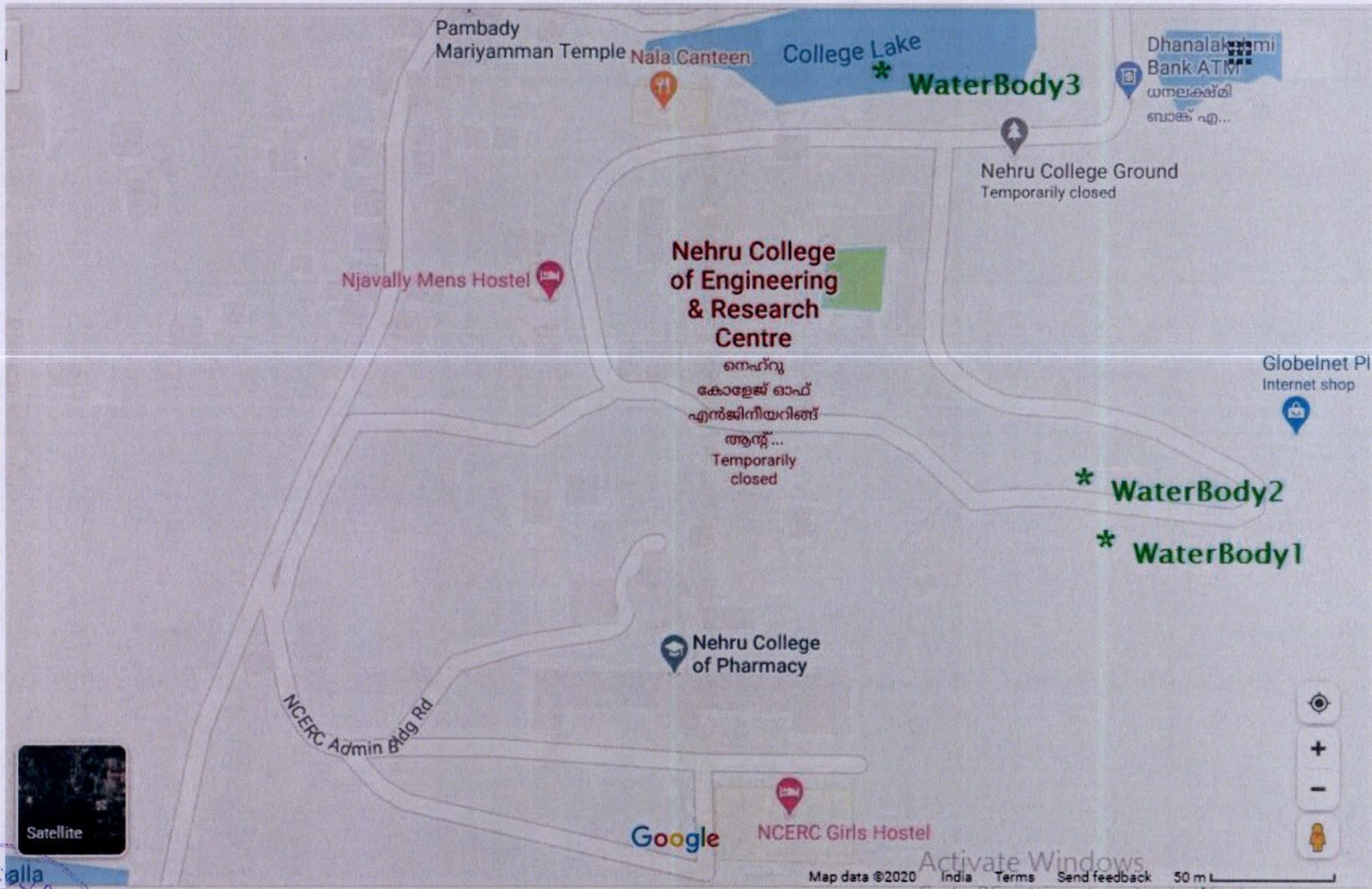
Near Lakkidi Rly. Station, Pampady, Thrissur, Thiruvilwamala, Kerala 680597


Map Imagery ©2020 CNES / Airbus, Maxar Technologies, Map data ©2020 India 3D Earth view is not available Terms Send feedback 50 m



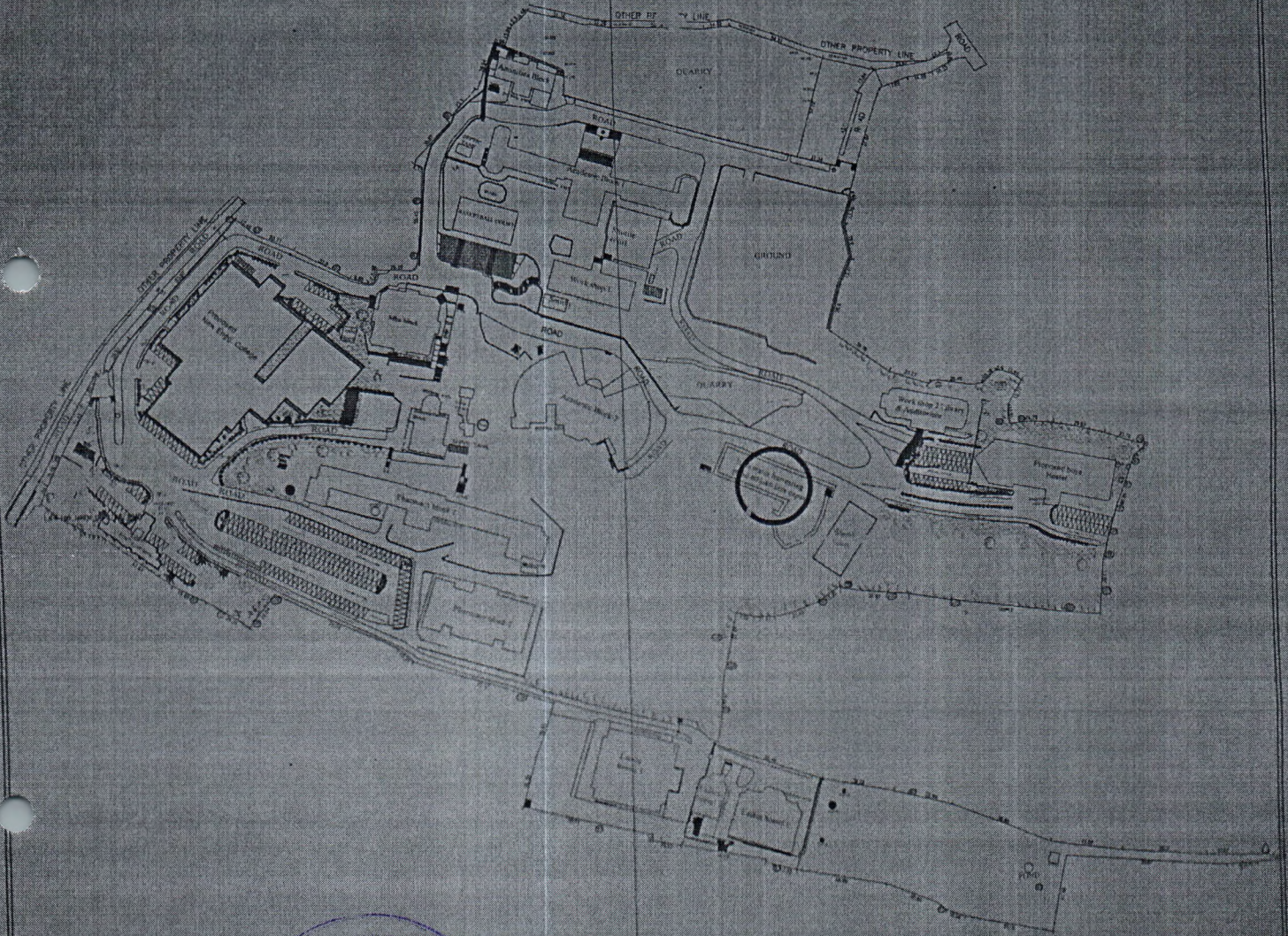
U
PRINCIPAL
 Nehru College of
 Engineering and Research Centre
 Pampady Thiruvilwamala, Thrissur Dt
 Pin 680 597 Kerala

NCERC Google Map basic View (Water bodies marked)




PRINCIPAL
Nehru College of
Engineering and Research Centre
Pambady Thiruvilwamala, Thiruvilwamala, Thiruvilwamala, Thiruvilwamala
Pin 680 597 Kerala

NCERC CAMPUS LAYOUT



PRINCIPAL
 Netru College of
 Engineering and Research Centre
 30 paddy Tharuvu, Mysore, Karnataka
 Pin - 570 005, Kerala

	<p>Plot Area = 10,000 Sqm Site Coverage = 100% of the total area = 10,000 Sqm P.A.R. = 100%</p>	<p>DATE: _____</p> <p>SCALE: _____</p> <p>PROJECT: _____</p>	<p>APPROVED BY: _____</p> <p>DATE: _____</p>	<p>DATE: _____</p> <p>PROJECT: _____</p> <p>SCALE: _____</p>	
--	---	--	--	--	--

Open wells (geotag)



NCERC Admin Bldg Rd, Pambadi, Kerala 680588, India

Latitude
10.7428977°

Longitude
76.4326833°

Local 01:54:11 PM
GMT 08:24:11 AM

Altitude 1 meters
Thursday, 13-08-2020



NCERC Admin Bldg Rd, Pambadi, Kerala 680588, India


Latitude
10.7430271°

Longitude
76.4339008°

Local 01:31:21 PM
GMT 08:01:21 AM

Altitude 6 meters
Wednesday, 05-08-2020




PRINCIPAL
Nehru College of
Engineering and Research Centre
Pampady Thiruvilwamala Thiruvananthapuram
Pin - 686 561

Bore wells (geotag) Tank & Plantation



NCERC Admin Bldg Rd, Pambadi, Kerala 680588, India

Latitude 10.7430006° Longitude 76.4334519°
Local 01:30:18 PM Altitude -6.3 meters
GMT 08:00:18 AM Wednesday, 05-08-2020



NCERC Admin Bldg Rd, Pambadi, Kerala 680588, India

Latitude 10.7437594° Longitude 76.4328906°
Local 01:32:43 PM Altitude -10 meters
GMT 08:02:43 AM Thursday, 13-08-2020




NCERC Admin Bldg Rd, Pambadi, Kerala 680588, India

Latitude 10.7420536° Longitude 76.4354137°
Local 01:40:45 PM Altitude -19 meters
GMT 08:10:45 AM Thursday, 13-08-2020



PRINCIPAL
Nehru College of
Engineering and Research Centre
Pampady Thiruvilwamala, Thiruvananthapuram
Pin - 680 587 Kerala

Natural Water Reservoir- Large Quarry (geotag)



Lakkidi - Pazhambalakkode Rd, Pambadi, Kerala 680588, India

Latitude
10.7455361°

Longitude
76.4349405°

Local 02:47:47 PM
GMT 09:17:47 AM

Altitude -35 meters
Thursday, 13-08-2020



Lakkidi - Pazhambalakkode Rd, Pambadi, Kerala
680588, India

Latitude
10.7455273°

Longitude
76.4347271°

Local 02:48:58 PM
GMT 09:18:58 AM

Altitude -45 meters
Thursday, 13-08-2020



Lakkidi - Pazhambalakkode Rd, Pambadi, Kerala
680588, India

Latitude
10.7447353°

Longitude
76.4346346°

Local 01:08:13 PM
GMT 07:38:13 AM


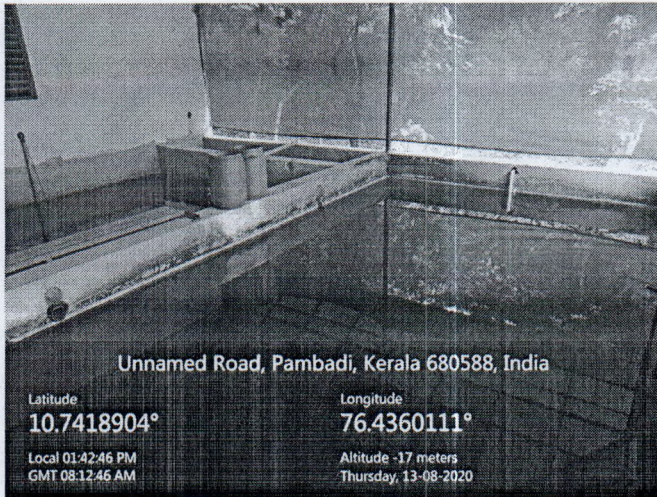
Altitude -23 meters
Wednesday, 05-08-2020




Ch

PRINCIPAL
Nehru College of
Engineering and Research Centre
Pambady Thiruvilwamala, Thrissur Dt
680 588 Kerala

Hostel STP Photos (geotag)




PRINCIPAL
Nehru College of
Engineering and Research Centre
Pampady Thiruvilwamala, Thrissur Dist
Pin - 680 591 Kerala